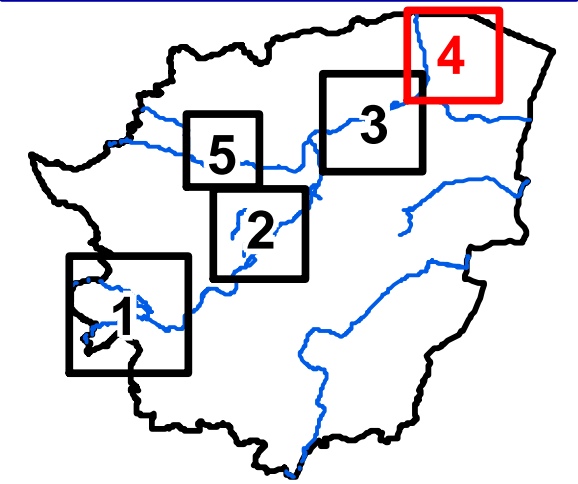











KEYPLAN



LEGEND

1:6,412

-  Employment Sites
-  Housing Sites
-  Main River
- Surface Water Flooding
- Flood Depth (m)
-  0.15 - 0.3
-  0.3 - 0.5
-  0.5 - 1
-  1 - 1.5
-  1.5 - 2
-  > 2

Note:  
Please see Section 3 of the SFRA  
for further details.



LEVEL 2 SFRA – MAP C – 4

Surface Water Flooding caused  
by a 100year rain storm

Moorends

This map is reproduced from Ordnance Survey material with the permission of Ordnance Survey on behalf of the Controller of Her Majesty's Stationary Office © Crown copyright. Unauthorised reproduction infringes Crown copyright and may lead to prosecution or civil proceedings. 100019782 (2008)