










This map is reproduced from Ordnance Survey material with the permission of Ordnance Survey on behalf of the Controller of Her Majesty's Stationery Office © Crown copyright. Unauthorised reproduction infringes Crown copyright and may lead to prosecution or civil proceedings. License Number 100019782. 2009

This map has been supplied for the business use of Doncaster Metropolitan Borough Council.

Legend

-  Scheduled Ancient Monument / Grade I Listed Building
-  Grade I Listed Building
-  Grade II Listed Building
-  Key Unlisted Building
-  Other Positive Building
-  Trees
-  Significant Green Open Space
-  Stream
-  Significant Limestone Walls

Map 2 - Positive Features of Conservation Area

Data prepared by:
Directorate of Development
Tel : 01302 734919

